




# Village of Weston Snowplowing Efficiency Scorecard (Winter 10-11)

Rating Category	Event	Event	Event	Event	Event	Event	Event	Event	Event	Event
Date	11/25/2010	12/9/2010	12/11-12/10	12/27/2010	12/28/2010	1/4/2011	1/13/2011	1/15/2011	1/27/2011	1/29/2011
Event Description	Snow / Mix	Snow/Fr Driz	16" sn	3" sn	2" sn / fr dr	2' snow	1-3 " sn	2" sn	2'	3" sn/fr
Notes										
<b>Prep/ Mobilization Call Made at 3-5:00 AM (1) or appropriate</b>	1	1 Good Dec to Wait for Driz	1 Good Plow Spacing	1	1	1	0 late EMPD notice	1 out a tad late	1	1
<b>Major Artery Clearance (3) Secondary Artery Passability by 7:00 AM / 5:00 PM</b> (Schofield, Ross, Alderson, Jelinek, Weston, Northwestern, Roundabout)	2.5 Schofield Ave Ross (East)	3 Ross (East)	3	3	2.5 Schofield	3	2.5	2.5	3	2.5
<b>Major Intersection (2) Salt/Clearance by 7:00 AM / 5:00 PM</b> (Salt is actively working)	2	2	2	2	2	2	2	2	2	2
<b>Secondary Artery (2) Clearance by 9:00 AM / 5:00 PM</b> (Fuller, Mesker, Sternberg, Shorey Eau Claire, River Bend, Birch)	2	1.5 Fuller,Ruttled	2 Good Drift Removal	1	1	1.5	2	2	2	2
<b>Neighborhood Clearance (2) by 3:00 PM/8:00 PM</b> (one full plow - sidewalk passability))	1.5 icy areas	2	2	2	2	1.5 late on Stand Oak	2	2	2	2
<b>Complaint/Crash Level (&lt; 10), no = - 1</b>	-1	0	0	0	0	0	0	0	0	0
<b>Complaint Comment:</b>	mailbox, speed torn up yard	mailbox	Edwards St.				turf complaints total 6	mailbox	mailbox	
<b>Totals To Date (/10)</b>	8	9.5	10	9	8.5	9	8.5	9.5	10	9.5

WYTD Avg

9

Event = Significant snowfall event is defined as a 1"+ snow or .25" of ice  
 Sn = Snow, Fr = Freezing Rain, SL = Sleet, WD = Wind Drift  
 Clearance = 80% passability with no drifts,ruts,ridges, etc. Pre-Salt / salt when necessary  
 Passability = Drive track clearance, minor snow/slush drifts

**Rating Colors**  
 Substandard  
 Average  
 Superior